

100

Route Guide & Hazard Awareness

*ST. PAUL'S STATION - MOORGATE - ALDGATE
TOWER GATEWAY - WAPPING - SHADWELL STATION*



THINGS TO REMEMBER

MAKE NOTES ALONG THE WAY!

.....

.....

.....

.....

.....

.....

.....

.....

.....

.....

.....

.....

.....

.....

.....

.....

.....

.....

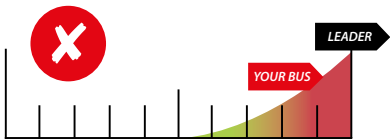
.....

.....

.....

.....

.....



Route 100 is a High-Frequency route. Headway is a measurement of the distance or time between buses. You can tell that you are on the correct Headway by using the iBus Headway indicator in the cab.

IMPORTANT: You must keep your bus as close to the middle of the indicator as possible. Take action and drop back if you are closing in to the bus in front.

CONTENTS

FULL ROUTE 100 MAP

Between London Wall and Tower Hill.

3

FULL ROUTE 100 MAP

Between Tower Hill and Shadwell.

4

LIGHT RUN 100 MAP

Between Camberwell and Blackfriars/Tower Bridge.

5

RUNNING LIGHT

To and from St. Paul's, King Edward Street.

6

RUNNING LIGHT

To and from Shadwell Station.

7

IN SERVICE

Route guide from Shadwell to St. Paul's, King Edward Street.

8

IN SERVICE

Route guide from St. Paul's, King Edward Street to Shadwell.

9

ST. PAUL'S STATION

Curtailmnt point and map.

10

LIVERPOOL STREET

Curtailmnt point and map. Turning point only.

11

ALDGATE

Curtailmnt point and map. Turning point only.

12

ALDGATE BUS STATION

Curtailmnt point and map.

13

TOWER GATEWAY

Curtailmnt point and map.

14

WAPPING STATION

Curtailmnt point and map. Turning point only.

15

SHADWELL STATION

Curtailmnt point and map.

16

LOCAL HAZARDS

Hazards to be aware of and other points to note.

17

LOCAL HAZARDS

Hazards to be aware of and other points to note.

18

CODES & PROCEDURES

Facility codes, curtailmnt abrv & emergency radio procedure.

19

THINGS TO REMEMBER

Make notes along the way.

20

THINGS TO REMEMBER

Make notes along the way.

21

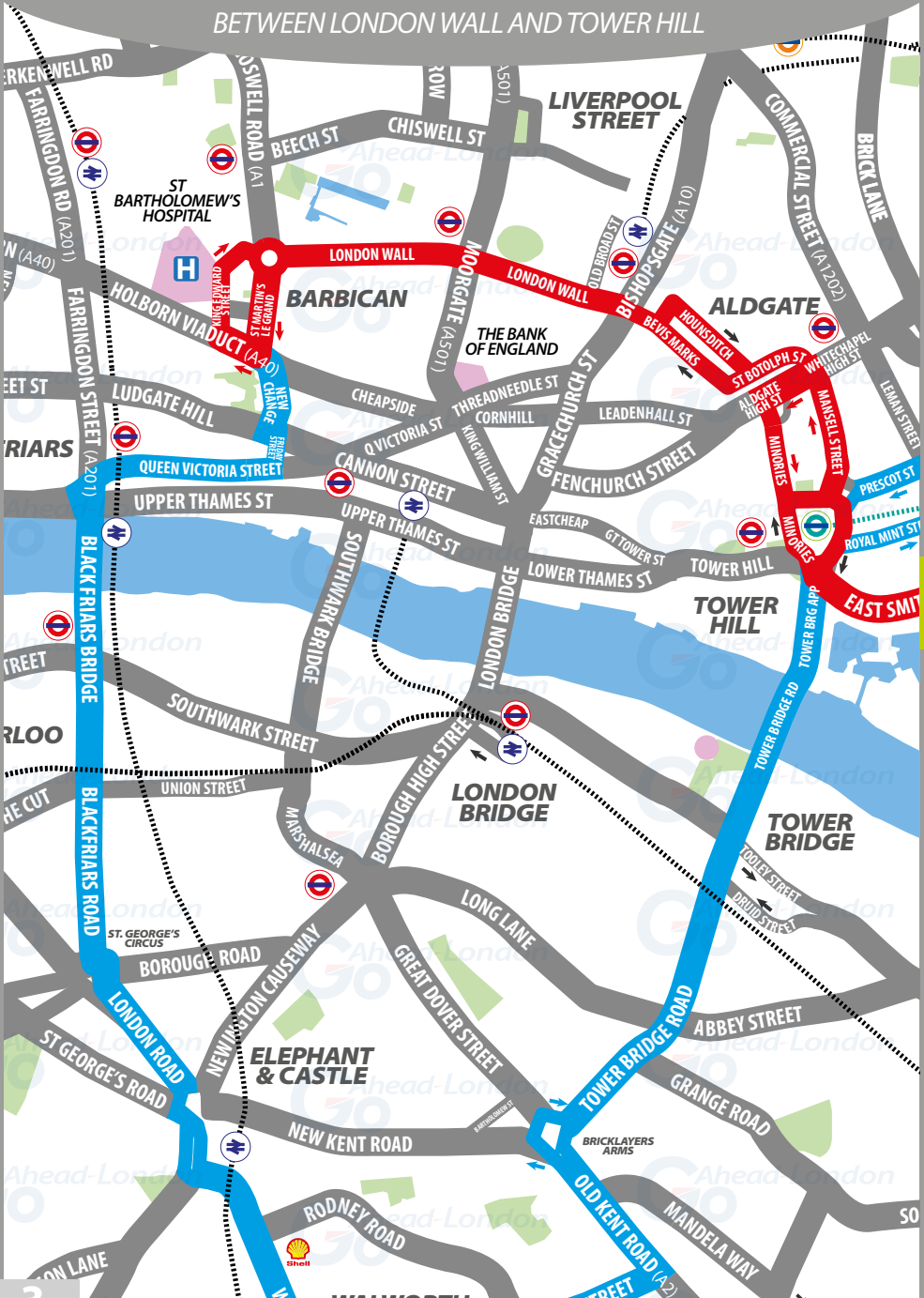
THINGS TO REMEMBER

Make notes along the way.

22

ROUTE 100 MAP

BETWEEN LONDON WALL AND TOWER HILL



GO TO PAGE 4

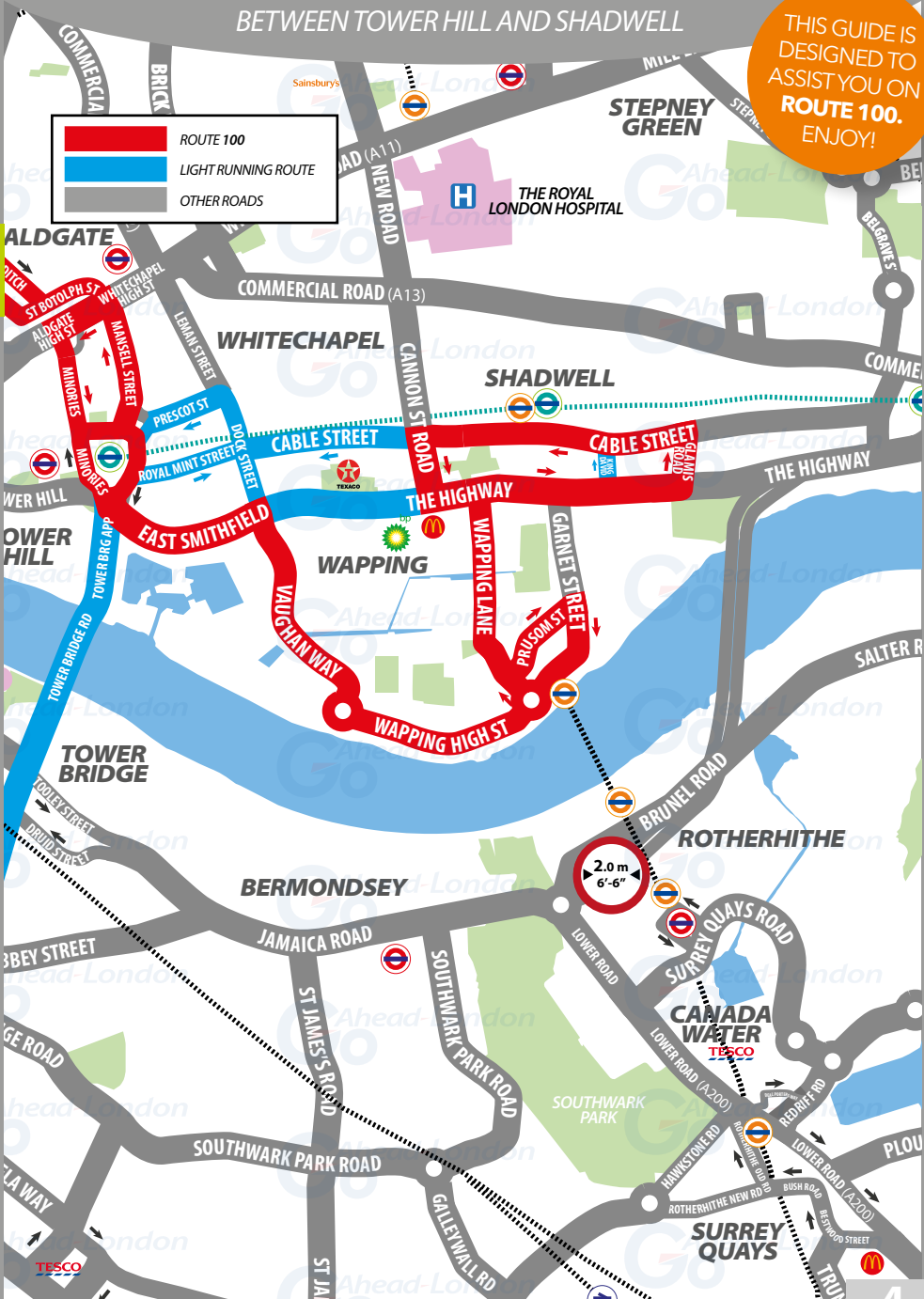
ROUTE 100 MAP

BETWEEN TOWER HILL AND SHADWELL

THIS GUIDE IS
DESIGNED TO
ASSIST YOU ON
ROUTE 100.
ENJOY!

	ROUTE 100
	LIGHT RUNNING ROUTE
	OTHER ROADS

GO TO
PAGE 3

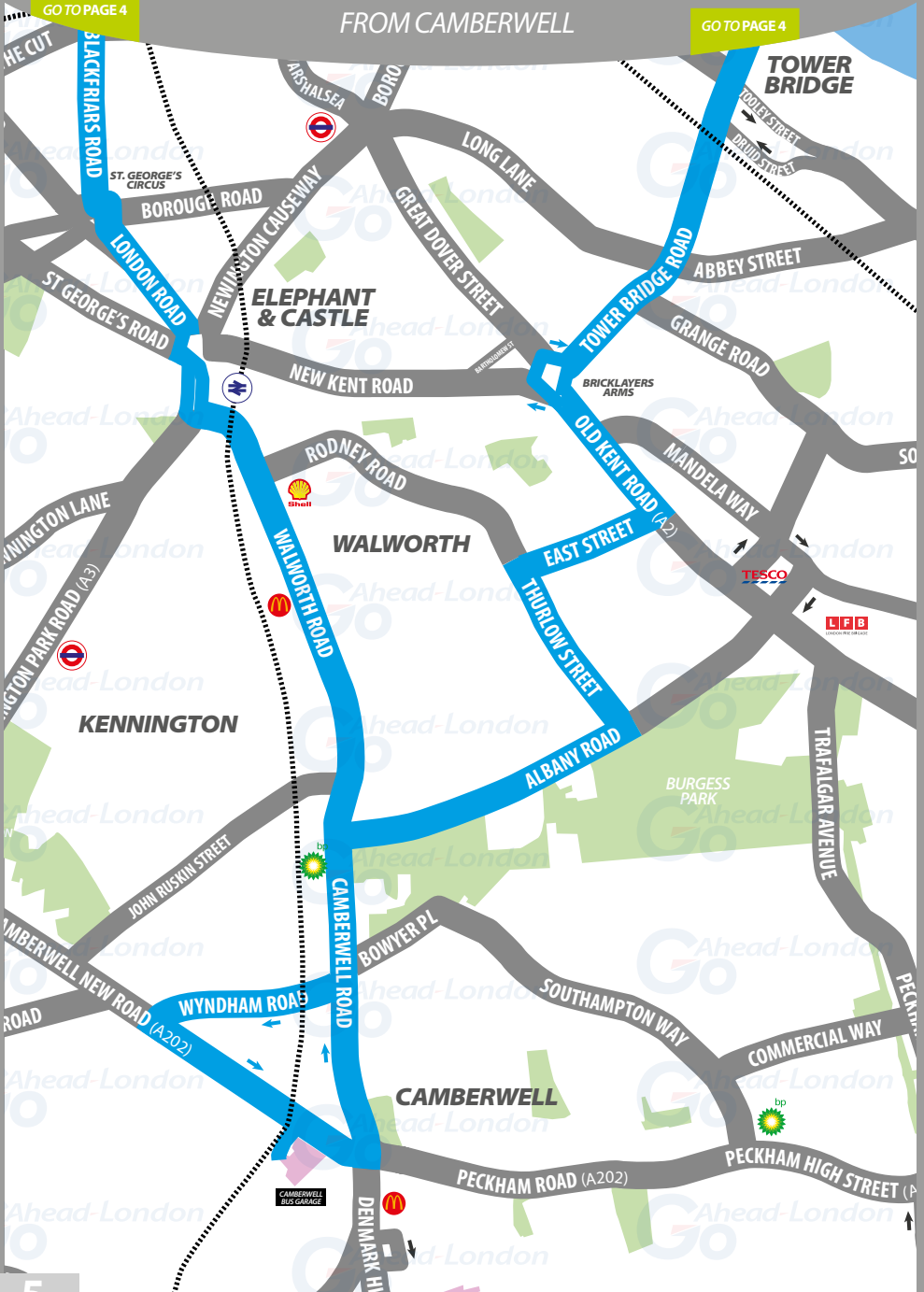


LIGHT RUN ROUTE

FROM CAMBERWELL

GO TO PAGE 4

GO TO PAGE 4



RUNNING LIGHT

RUNNING OUT OF SERVICE

IMPORTANT
LOG OFF IBUS
IMMEDIATELY
IF RUNNING
LIGHT

TO ST. PAUL'S KING EDWARD STREET:

- From **Camberwell garage**, turn right onto Camberwell New Road **A202**
- At traffic light, turn left onto Camberwell Road **A215**
- At traffic light, continue ahead onto Walworth Road **A215**
- At traffic light, turn right onto Newington Butts **A3**
- At traffic light, turn right on gyratory onto Elephant & Castle
- At traffic light, turn left onto London Road **A201**
- At St George's Circus roundabout, keep on right lane onto Blackfriars Rd **A201**
- Continue ahead onto Blackfriars Bridge and onto New Bridge Street **A201**
- At traffic light, turn right onto Queen Victoria Street (*under railway bridge*)
- At traffic light, turn left onto Friday Street
- At traffic light, turn left onto Cannon Street
- At traffic light, turn right onto New Change and follow road left onto Cheapside
- Continue ahead onto Newgate Street and keep right **A40**
- Turn right onto King Edward Street to **stand**

FROM ST. PAUL'S KING EDWARD STREET:

- At **stand**, continue ahead on King Edward Street
- Continue ahead onto Little Britain and onto Montague Street
- At Museum of London (Rotunda) roundabout, take 3rd exit onto Aldersgate St
- Continue ahead onto St Martin's-le-Grand (*one-way street*)
- Turn left onto Cheapside and at traffic light, turn right onto New Change
- At traffic light, turn left onto Cannon Street
- At traffic light, turn right onto Friday Street
- At traffic light, turn right onto Queen Victoria Street
- At traffic light, turn left onto New Bridge St and onto Blackfriars Bridge **A201**
- Continue ahead onto Blackfriars Road (*Southwark Station on the right*) **A201**
- At St George's Circus roundabout, take 2nd exit onto London Road **A201**
- At traffic light, turn right onto Elephant & Castle
- Continue ahead onto Newington Butts **A3**
- At traffic light, turn left onto Walworth Road **A215**
- Continue ahead onto Camberwell Road **A215**
- At traffic light, turn right onto Wyndham Road (*under railway bridge*)
- At traffic light, turn left onto Camberwell New Road to **Camberwell garage**

RUNNING LIGHT

RUNNING OUT OF SERVICE

IMPORTANT
LOG OFF IBUS
IMMEDIATELY
IF RUNNING
LIGHT

TO SHADWELL STATION:

- At **Camberwell garage**, turn right onto Camberwell New Road **A202**
- At traffic light, turn left onto Camberwell Road **A215**
- At traffic light, turn right onto Albany Road **B214**
- At traffic light, turn left onto Thurlow Street
- Turn right onto East Street
- At traffic light, turn left onto Old Kent Road **A2**
- At Bricklayers roundabout, take 3rd exit onto Tower Bridge Road **A100**
- Continue ahead onto Tower Bridge **A100**
- Continue ahead onto Tower Bridge Approach **A100**
- Continue ahead onto Mansell Street **A1210**
- At traffic light, turn right onto Royal Mint Street
- At traffic light, turn right onto Dock Street **A1202**
- At traffic light, turn left onto The Highway **A1203**
- Turn left onto King David Lane
- At junction, turn left onto Cable Street to **stand** (past Shadwell Stn on right)

FROM SHADWELL STATION:

- At **stand**, continue ahead on Cable Street **B126**
- At traffic light, continue ahead on Cable Street **B126**
- At traffic light, turn right onto Lemn Street **A1202**
- At junction, turn left onto Prescott Street **B126**
- Keep left, turn left onto Mansell Street **A1210**
- At traffic light, continue ahead onto Tower Bridge Approach **A100**
- Continue ahead onto Tower Bridge **A100**
- Continue ahead onto Tower Bridge Road **A100**
- At Bricklayers roundabout, take 1st exit onto Old Kent Road **A2**
- At traffic light, turn right onto East Street
- At junction, turn left onto Thurlow Street
- At traffic light, turn right onto Albany Road **B214**
- At traffic light, turn left onto Camberwell Road **A215**
- At traffic light, turn right onto Wyndham Road
- At traffic light, turn left onto Camberwell New Road to **Camberwell garage**

ROUTE DIRECTIONS

RUNNING IN SERVICE

NEVER
DIVERT OFF
LINE-OF-ROUTE
UNLESS ADVISED
BY IBUS

TO ST. PAUL'S KING EDWARD STREET:

- At **stand**, continue ahead on Cable Street **B126**
- At traffic light, turn left onto Cannon Street Road **B108**
- At traffic light, turn left onto The Highway **B1203**
- At traffic light, turn right onto Wapping Lane **A232**
- Turn left onto Prusom Street
- At junction, turn right onto Garnet Road
- Follow the road right onto Wapping High Street (*Wapping Station on left*)
- At roundabout, take 1st exit onto Wapping High Street
- At roundabout, take 2nd exit onto Sampson Street
- Follow the road left onto Vaughan Way
- At traffic light, turn left onto East Smithfield **A1203**
- At traffic light, continue ahead onto Tower Hill (*keep to right-hand set of lanes*)
- At traffic light, continue ahead onto Minories (*one-way system*)
- Follow the road right onto Goodman's Yard (*after railway bridge*) **A1211**
- Keep on left lane and follow road left onto Mansell Street **A1211**
- At traffic light, continue ahead onto Middlesex Street **A1211**
- Follow the road left onto St. Botolph Street **A1211**
- Continue ahead onto Dukes Place (*one-way street*) **A1211**
- Continue ahead onto Bevis Marks (*one-way street*) **A1211**
- Continue ahead onto Camomile Street **A1211**
- At traffic light, continue ahead onto Wormwood Street **A1211**
- At traffic light, continue ahead onto London Wall **A1211**
- At Museum of London (Rotunda) roundabout, take 1st exit onto Aldersgate St
- Continue ahead onto St Martin's-le-Grand (*one-way street*)
- Turn right onto Newgate Street **A40**
- Turn right onto King Edward Street to **stand**



WATNEY STREET
CLEARANCE HEIGHT

BUSES MUST NOT BE
USED ON THIS ROAD

North of Cable Street in Shadwell

ROUTE DIRECTIONS

RUNNING IN SERVICE

IMPORTANT
PLEASE ENSURE
YOU USE YOUR
RIBAS KEY ON
EVERY TRIP

TO SHADWELL STATION:

- At **stand**, continue ahead on King Edward Street
- Continue ahead onto Little Britain
- Continue ahead onto Montague Street
- At Museum of London (Rotunda) roundabout, take 2nd exit onto London Wall
- At traffic light, continue ahead onto Wormwood Street **A1211**
- At traffic light, continue ahead onto Camomile Street **A1211**
- Follow the road left onto Outwich Street **A1211**
- Follow the road right onto Houndsditch **A1211**
- Follow the road left onto St. Botolph Street **A1211**
- Follow the road right onto Middlesex Street **A1211**
- At traffic light, turn right onto Aldgate High Street **A1211**
- Turn left onto Minories (*Aldgate Bus Station on the left*)
- Follow the road left onto Goodman's Yard (*one-way system*) **A1211**
- Follow the road right onto Mansell Street **A1210**
- At traffic light, turn left onto East Smithfield **A1203**
- At traffic light, turn right onto Vaughan Way
- Follow the road right onto Sampson Street
- At roundabout, take 1st exit onto Wapping High Street
- At roundabout, take 1st exit onto Wapping Lane
- At junction, turn right onto The Highway **B1203**
- At traffic light, turn left onto Glamis Road
- At junction, turn left onto Cable Street to **stand**



HARDINGE STREET
CLEARANCE HEIGHT

**BUSES MUST NOT BE
USED ON THIS ROAD**

North of Cable Street in Shadwell

ST. PAUL'S STATION

CURTALMENT POINT

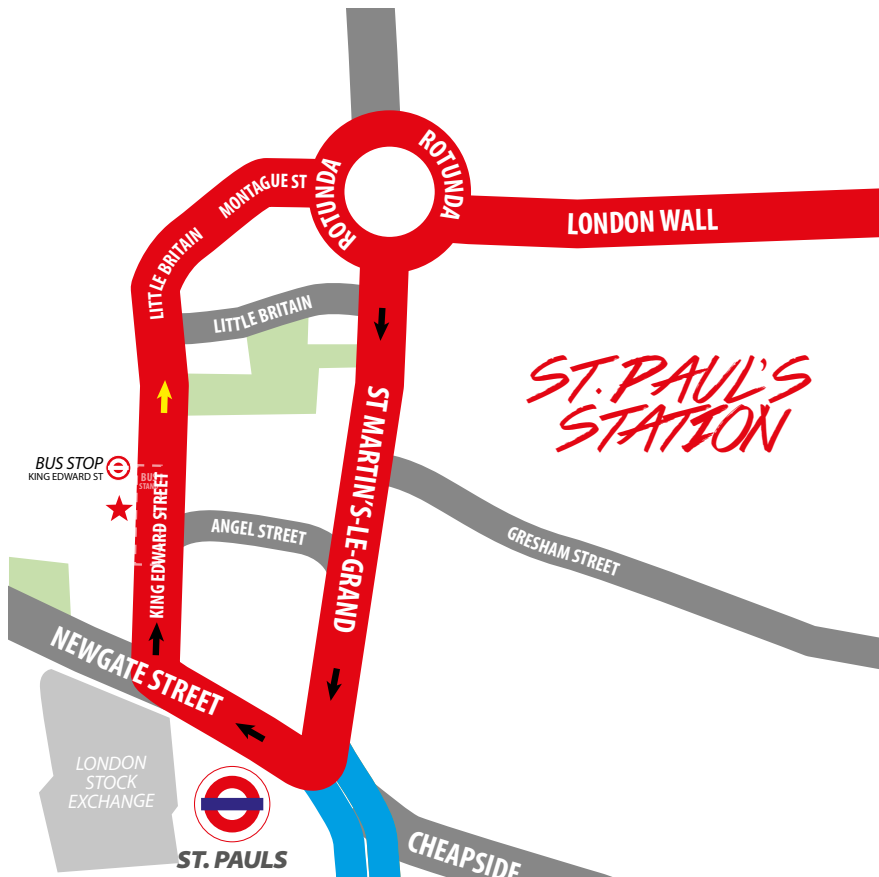
PLEASE CHECK
TRIP NUMBER
ON ETM BEFORE
DEPARTING

From Shadwell. Proceed from King Edward Street direct to stand.
Set down on King Edward Street at **BUS STOP BP5593**.

Towards Shadwell. Depart via King Edward Street
and Little Britain to Montague Street. Pick up on King Edward Street at **BUS STOP BP5593**.

Public stand for four buses on west side of King Edward Street. No more than 2 buses on Route 100 should be scheduled to stand at any one time.

Blind display: *ST. PAUL'S*.



LIVERPOOL STREET

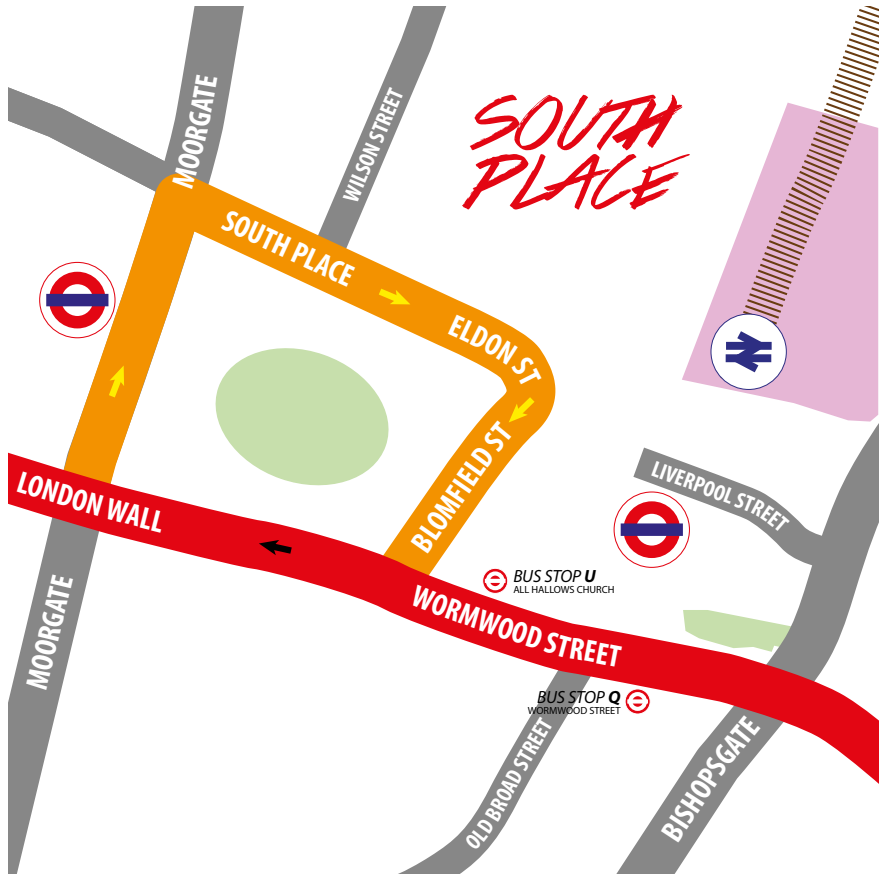
TURNING POINT

TURNING POINT ONLY.
BUSES MUST NOT STAND.

From Shadwell. Proceed from Wormwood Street via London Wall, Moorgate, South Place, Eldon Street and Blomfield Street.
Set down on Wormwood Street at **BUS STOP B.**

Towards Shadwell. Depart to London Wall. Pick up on London Wall at **BUS STOP U.**

Turning point only - buses must not stand. **Blind display:** *LIVERPOOL STREET.*



ALDGATE

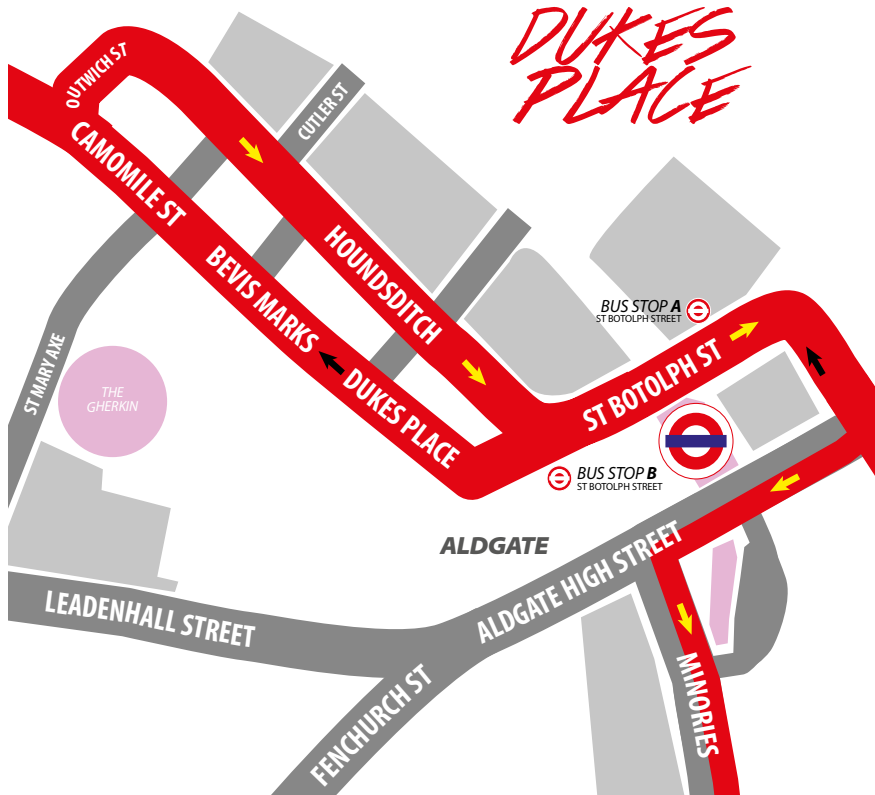
TURNING POINT

TURNING POINT ONLY.
BUSES MUST NOT STAND.

From Shadwell. Proceed from St Botolph Street via Duke's Place, Bevis Marks, Camomile Street, Outwich Street and Houndsditch. Set down on St Botolph Street at **BUS STOP B**.

Towards Shadwell. Depart to St Botolph Street. Pick up on St Botolph Street at **BUS STOP A**.

Turning point only - buses must not stand. **Blind display:** **ALDGATE**.



ALDGATE BUS STATION

CURTALMENT POINT

PLEASE CHECK
TRIP NUMBER
ON ETM BEFORE
DEPARTING

From St Paul's Station. Proceed from Aldgate High Street via Minories and Aldgate Bus Station to stand. Set down on Aldgate High Street at **BUS STOP R**.

Towards St Paul's Station. Depart via Aldgate Bus Station and Aldgate High Street to St Botolph Street. Pick up on St Botolph Street at **BUS STOP B**.

Private stand for 16 buses in marked bays in Aldgate Bus Station on south side of Aldgate High Street. **Display: ALDGATE.**



TOWER GATEWAY

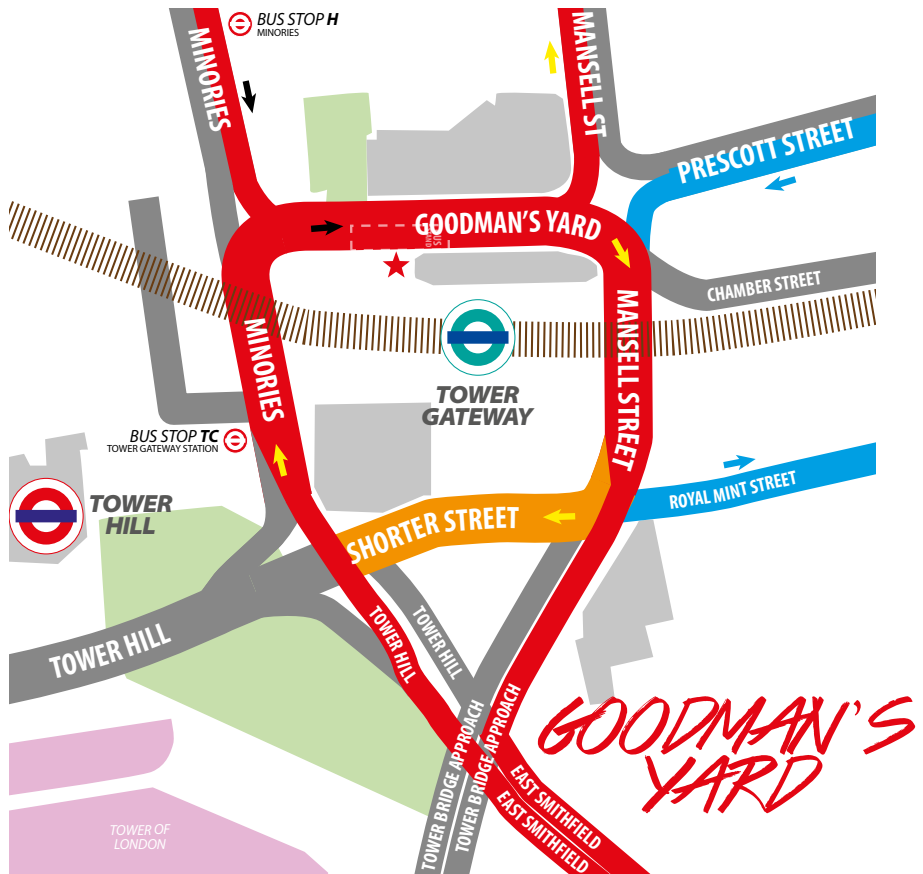
CURTAILMENT POINT

PLEASE CHECK
TRIP NUMBER
ON ETM BEFORE
DEPARTING

From St Paul's Station. Proceed from Minories via Goodman's Yard to stand. Set down on Minories at **BUS STOP H**.

Towards St Paul's Station. Depart via Goodman's Yard, Mansell Street and Shorter Street to Minories. Pick up on Minories at **BUS STOP TC**.

Public stand on the south side of Goodman's Yard starting at front entrance of no.1 Goodman's Yard. **Blind display: TOWER GATEWAY.**



WAPPING STATION

TURNING POINT

TURNING POINT ONLY.
BUSES MUST NOT STAND.

From St Paul's Station. Proceed from Wapping High Street via Wapping Lane, Prusom Street and Garnet Street. Set down on Wapping High Street at **BUS STOP D.**

Towards St Paul's Station. Depart to Wapping High Street. Pick up on Wapping High Street at **BUS STOP S.**

Turning point only - buses must not stand. **Blind display:** *WAPPING.*



SHADWELL STATION

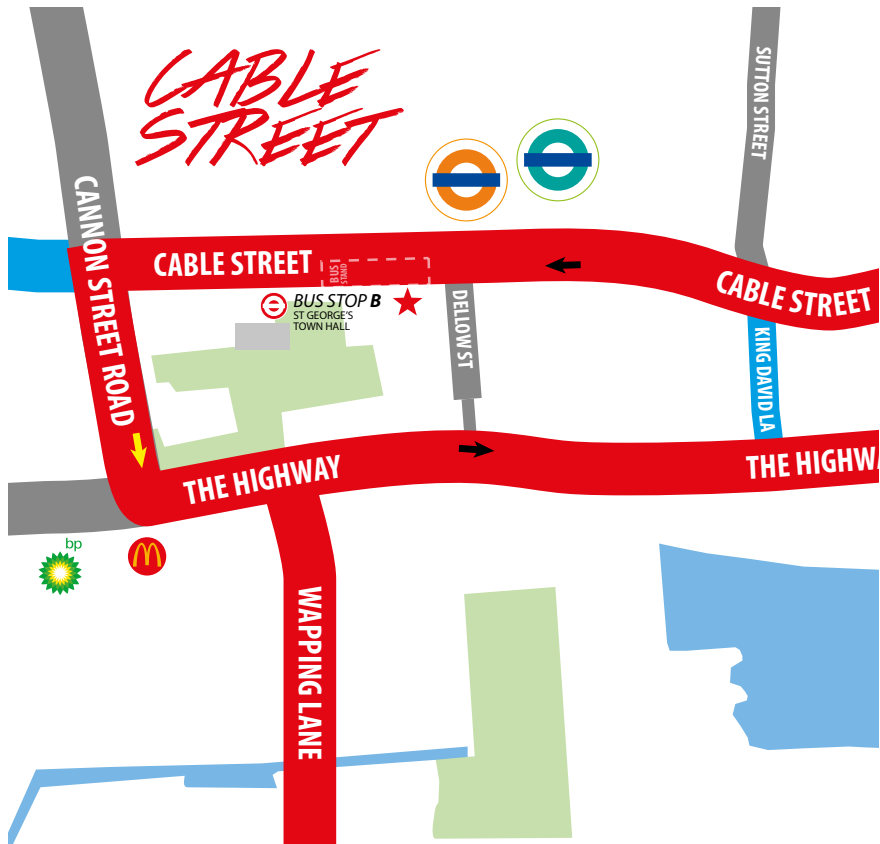
CURTALMENT POINT

IMPORTANT
PLEASE ENSURE
YOU USE YOUR
RIBAS KEY ON
EVERY TRIP

From St Paul's Station. Proceed from Cable Street direct to stand.
Set down on Cable Street at **BUS STOP ST GEORGE'S TOWN HALL**.

Towards St Paul's Station. Depart to Cable Street. Pick up on Cable Street at **BUS STOP ST GEORGE'S TOWN HALL**.

Public stand on south side of Cable Street commencing outside entrance to St. George's Town Hall. No more than 2 buses on Route 100 should be scheduled to stand at any one time. **Blind display:** **SHADWELL**.



LOCAL HAZARDS & POINTS TO NOTE

FULL RISK ASSESSMENT VIEWABLE UPON REQUEST



CHANGEOVER | **MOORGATE**

Please read your duty card carefully for the changeover location:

Changeovers will take place on London Wall in Moorgate.

Towards St. Paul's: **Stop N**. Towards Shadwell: **Stop A**.

Always communicate in advance with iBus if you are late for any reason

CORRECT LANE | **ST. PAUL'S CATHEDRAL**

Correct lane procedure. On leaving the last stop, you will need to cross 2 lanes to get to the bus stand. Good all round observations are required as you negotiate this procedure.

VEHICLE MOVEMENTS | **LIVERPOOL STREET BUS STATION**

Busy pedestrian area. Good all round observations. Proceed with caution.

TRAFFIC MERGING | **ALDGATE**

Crossing three lanes of traffic with traffic merging from the right. Good mirror work. Proceed with caution.

NARROW LANE | **PRUSOM LANE**

Narrow lane with parking both sides. Good observations whilst travelling along the lane. Proceed with caution.

MULTIPLE HAZARDS | **WAPPING LANE**

Multiple hazards. Cobbled stone surface, narrow lanes. Good observation needed whilst travelling along the lane. Plan ahead and proceed with caution.

Keep speed down to 10 MPH.

SPEED BUMPS | **WAPPING LANE**

Deteriorating road surface before and after each speed bump. Some **severe speed bumps** are in place on this stretch of road. Slow down on approach and do not brake just before the speed table. This will make the bus lower and hit the speed bump. Only accelerate away when the rear wheels have cleared the speed bump.

LOCAL HAZARDS & POINTS TO NOTE

FULL RISK ASSESSMENT VIEWABLE UPON REQUEST



BLIND BENDS | WAPPING LANE

On this stretch of the route, you will need to negotiate some blind bends. Be patient whilst waiting for the correct opportunity to proceed safely.

TIGHT LEFT HAND TURN | CABLE ST/CANNON ST ROAD

On leaving the stand, you will need to negotiate a tight left hand turn. Traffic may be over the advance stop line and hinder you safely making the turn. Approach slowly and make sure you can make the turn completely before attempting it.

SCHOOLS EN-ROUTE | GREEN GABLES MONTESSORI

Be aware of school children crossing on Wapping Lane and surrounding area.



CHAMBER STREET
CLEARANCE HEIGHT

BUSES MUST NOT BE
USED ON THIS ROAD

West of Leman Street in Aldgate

OTHER INFORMATION

CODES AND EMERGENCY RADIO PROCEDURES

REMAIN CALM:
GIVE ACCURATE
INFORMATION.
WE'RE HERE
TO ASSIST!

ROUTE 100 | CURTAILMENTS:

SPS	St. Paul's Station	LS	Liverpool Street
A	Aldgate	ABS	Aldgate Bus Station
TG	Tower Gateway	WS	Wapping Station
SS	Shadwell Station		

FACILITIES | THROUGHOUT THE ROUTE

St Bartholomew's Hospital. Located on West Smithfield.

Aldgate Station. Underground station located on Aldgate High Street.

Shadwell Station. Bookmakers located near the station. Ask front counter.

If you urgently need to use a facility, please inform iBus immediately.

CODE RED | EMERGENCY RADIO PROCEDURE

If you require the Emergency Services to attend your vehicle (for example in the event of passenger injury, assault or major RTA), you should contact CentreComm using the radio's Code Red facility. To call CentreComm, **hold down the Code Red button on your vehicle's radio for at least 3 seconds** until you hear a ringing tone to indicate that your call has been connected. Hold down the foot switch in the cab when you are speaking, and end what you have to say with the word "over" to indicate that you expect a response, or "over and out" if this is the end of your communication. Release the foot switch when you are not speaking. Remember to speak slowly and clearly. Note that you will usually receive a radio call from your depot shortly after you make a Code Red call. **You should not use the radio whilst the vehicle is in motion.**

CODE
GREEN

Call your garage for non-emergency, mechanical defects, help or advise

CODE
BLUE

Call CentreComm for non-emergency, incident reporting or diversions

CODE
RED

Call CentreComm for emergency services, passenger injury or assault